


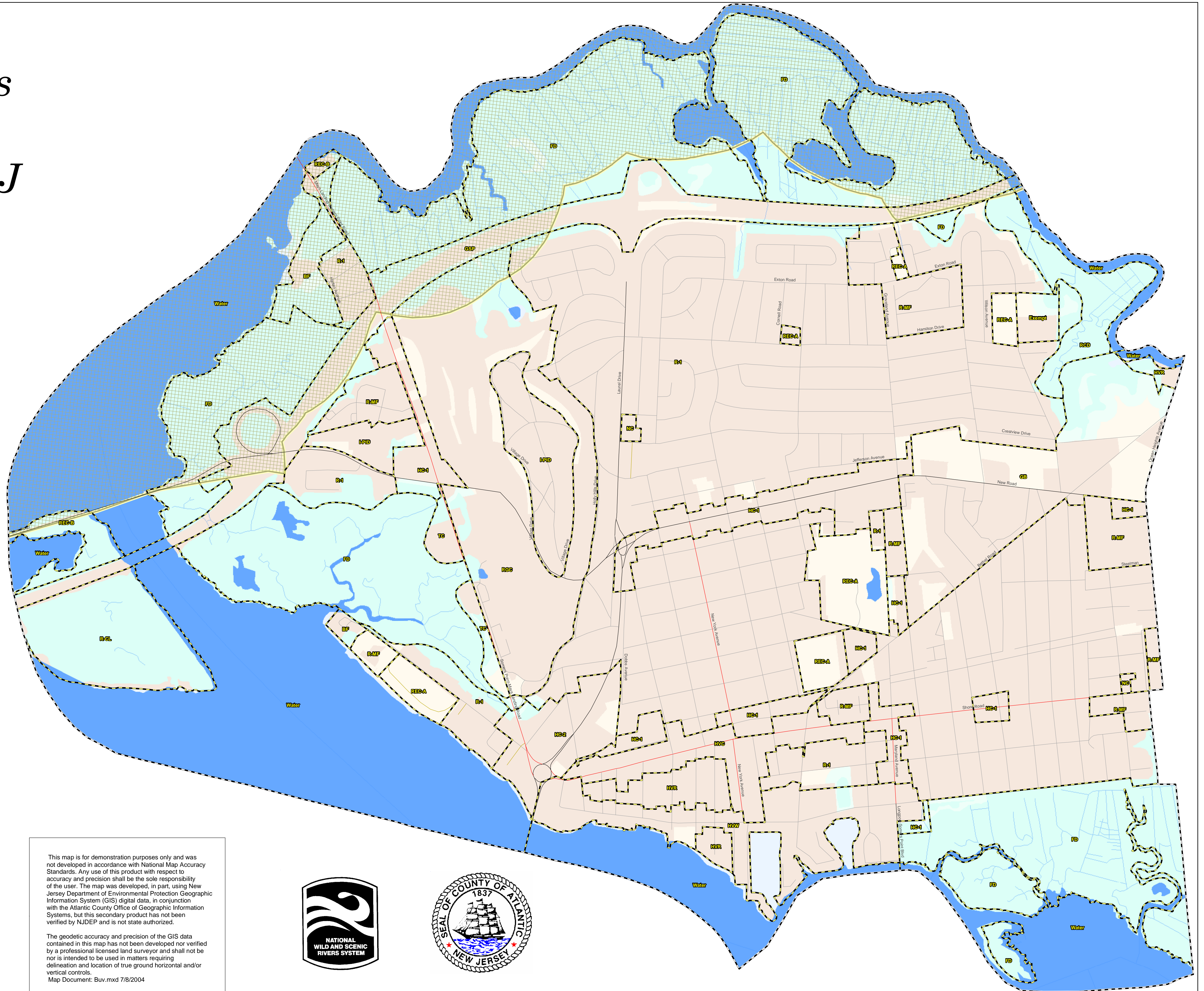
Zoning Boundaries Somers Point Atlantic County, NJ



0 0.05 0.1 0.2 Miles

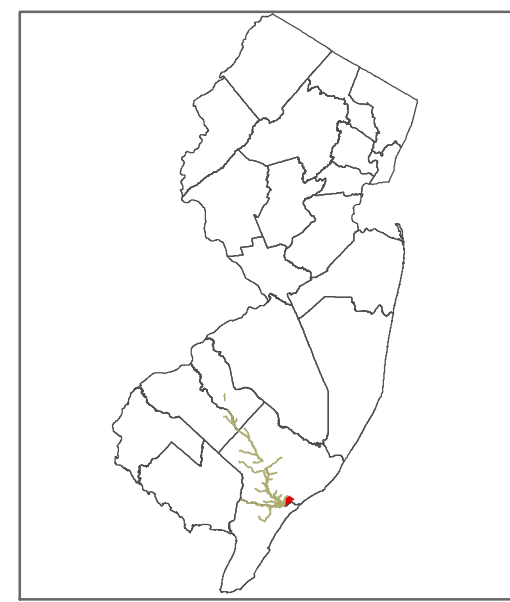
Map Prepared by the Atlantic County
Department of Regional Planning & Development
Office of Geographic Information Systems
In Cooperation with the National Park Service

Joseph Maher - Department Head
Barry Hackett - Director of GIS
Prepared October 1999
Printed July 2004



Zone Description Key

ZONE	DESCRIPTION
BF	Bay Front District
Exempt	Exempted City Owned
FD	Flood District
GB	General Business
GSP	Garden State Parkway
HC-1	Highway Commercial - One
HC-2	Highway Commercial - Two
HVC	Historic Village Commercial
HVR	Historic Village Residential
HW	Historic Village Waterfront
I-PID	Planned Industrial District
NC	Neighborhood Commercial
R-1	Single Family Residential
RCD	River Conservation District
R-CL	Residential Cluster
REC-A	Recreational Land
REC-B	Recreational Land - Marine
RGC	Recreational Golf Course
R-MF	Residential Multi Family
TC	Transient Commercial
Water	Patcong Creek
Water	Steelman Bay
Water	Ship Channel/Launch Creek
Water	Drag Channel/Great Egg Harbor Bay
Water	Great Egg Harbor Bay



Map Legend

Land Use/ Land Cover		Roadways	
	Municipal Boundary		State Highways
	Zoning Boundary		County Routes
	Federal Scenic & Recreational Designated Boundary		Municipal Streets
	Local Management Boundary		Alley
	Water Bodies		Railroad
	Agriculture		Power Line
	Developed Land		
	Open Space/Forested Lands		
	Maximum Buffer		
	Wetlands		
	Streams		

This map is for demonstration purposes only and was not developed in accordance with National Map Accuracy Standards. Any use of this product with respect to accuracy and precision shall be the sole responsibility of the user. The map was developed, in part, using New Jersey Department of Environmental Protection Geographic Information System (GIS) digital data, in conjunction with the Atlantic County Office of Geographic Information Systems, but this secondary product has not been verified by NJDEP and is not state authorized.

The geodetic accuracy and precision of the GIS data contained in this map has not been developed nor verified by a professional licensed land surveyor and shall not be used in matters requiring delineation and location of true ground horizontal and/or vertical controls.
Map Document: Buv.mxd 7/8/2004

