


Legend

- Municipal Boundary
- Zoning Boundary
- Federal Scenic & Recreational Designated Boundary
- Local Management Boundary
- Water Bodies

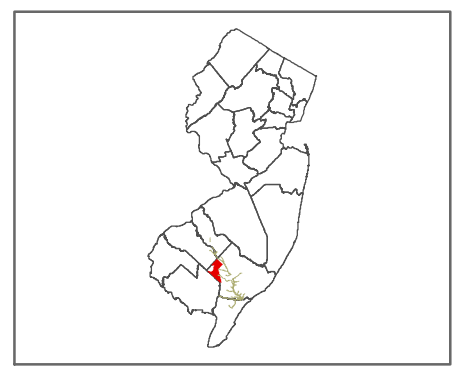
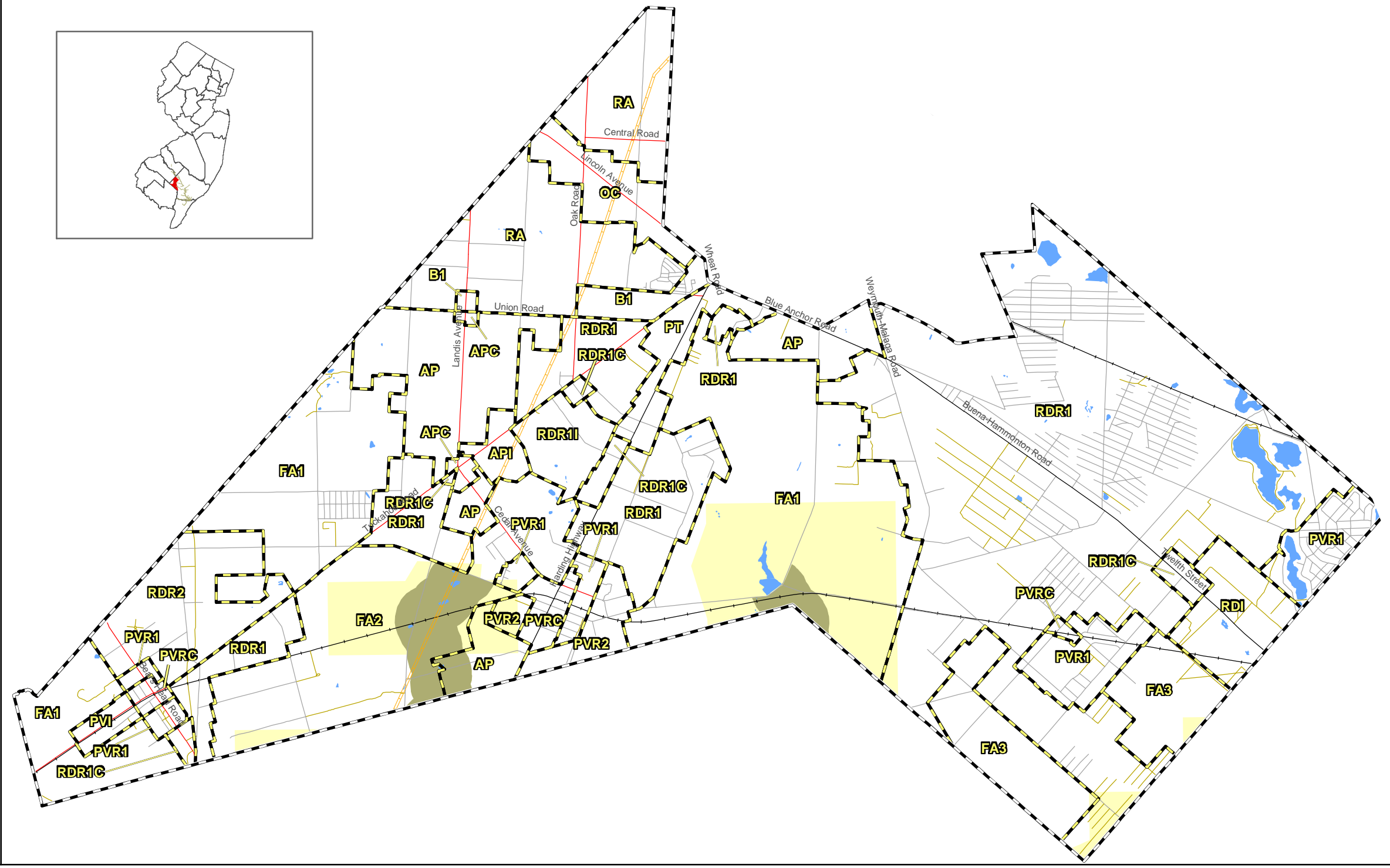
Roadways & Line Features

- State Highways
- County Routes
- Municipal Streets
- Other
- Alley
- Railroad
- Power Line
- Airport



Zone Description Key


ZONE	DESCRIPTION
AP	Agricultural Production
APC	Agricultural Production Commerce
API	Agricultural Industrial
B1	Business
FA2	Forested Area
FA3	20 acres (min)
OC	Office Campus District
PT	Pinelands Town
PVI	Pinelands Village Industrial
PVR1	Pinelands Village Residence 2.5 Acre
PVR2	Pinelands Village Residence 5 Acre
PVRC	Pinelands Village Residence/Commerce
RA	Residence/Agriculture
RDI	Rural Development Exclusive Industry
RDR1	Rural Development Residence
RDR1C	Rural Development Residence/Commerce
RDR1I	Rural Development Residence/Industry
RDR2	Rural Development Residence



Great Egg Harbor National Scenic & Recreational River System
Zoning and Management Boundaries
Buena Vista Township
Atlantic County, NJ

Map Prepared by the Atlantic County
 Department of Regional Planning & Development
 Office of Geographic Information Systems
 In Cooperation with the National Park Service

Joseph Maher - Department Head
 Barry Hackett - Director of GIS
 Prepared October 1997
 Printed July 2004



This map is for demonstration purposes only and was not developed in accordance with National Map Accuracy Standards. Any use of this product with respect to accuracy and precision shall be the sole responsibility of the user. The map was developed, in part, using New Jersey Department of Environmental Protection Geographic Information System (GIS) digital data, in conjunction with the Atlantic County Office of Geographic Information Systems, but this secondary product has not been verified by NJDEP and is not state authorized.

The geodetic accuracy and precision of the GIS data contained in this map has not been developed nor verified by a professional licensed land surveyor and shall not be nor is intended to be used in matters requiring delineation and location of true ground horizontal and/or vertical controls.

Map Document: BUV.mxd 7/8/2004