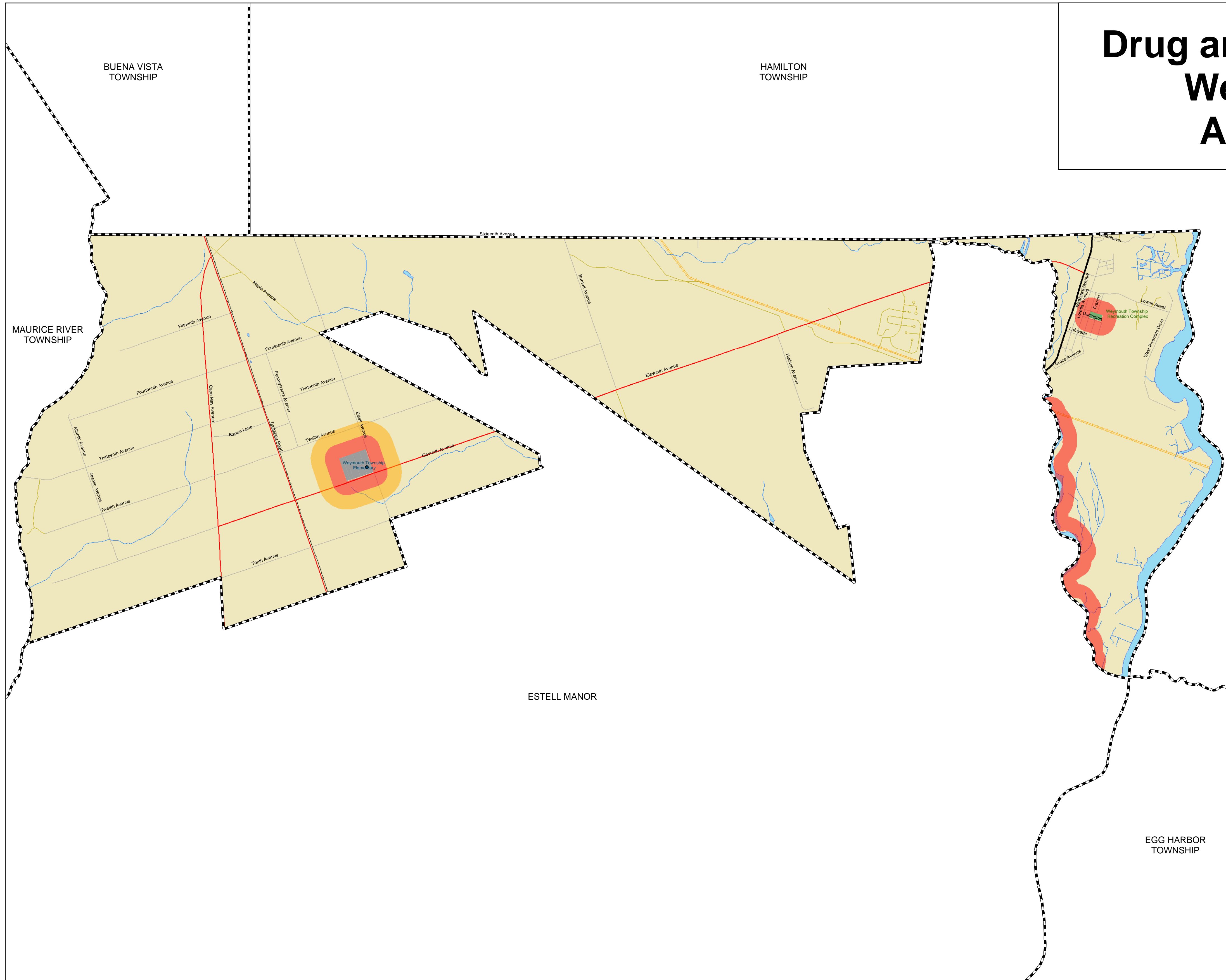


Drug and Weapon Free Zones Weymouth Township Atlantic County, NJ




Legend

- Schools
 - Municipal Boundaries
 - Streams
 - Water
 - Public Lands
 - School Properties
 - Drug/Weapon Free Zones**
 - 500 Feet
 - 1000 Feet
- Roadways and Line Features**
 - GS Parkway
 - AC Expressway
 - State Highways
 - County Routes
 - Municipal Streets
 - Other
 - Alley
 - Railroad
 - Power Line
 - Airport


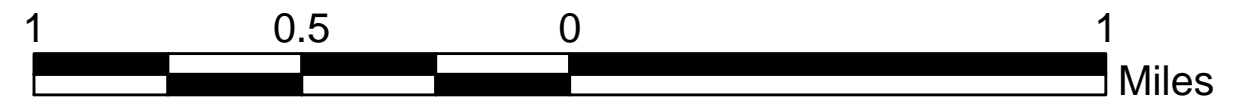
Map Prepared by the Atlantic County
Department of Regional Planning & Development
Office of Geographic Information Systems

Joe Maher - Department Head
Barry Hackett - Director Office of GIS

JULY 2003



Dennis Levinson, County Executive
Helen W. Walsh, County Administrator
Atlantic County Board of Freeholders
Joseph F. Silipena, Chairman
John W. Risley, Vice Chairman
James Curcio
Steven K. Johnson
Rev. Lawton Nelson, Jr.
Thomas Russo
Frank Finnerty
Sue Schilling



* This map is for demonstration purposes only and was not developed in accordance with National Map Accuracy Standards. Any use of this product with respect to accuracy and precision shall be the sole responsibility of the user. The map was developed, in part, using New Jersey Department of Environmental Protection Geographic Information System (GIS) digital data, in conjunction with the Atlantic County Office of Geographic Information Systems, but this secondary product has not been verified by NJDEP and is not state authorized.

The geodetic accuracy and precision of the GIS data contained in this map has not been developed nor verified by a professional licensed land surveyor and shall not be used in matters requiring delineation and location of true ground horizontal and/or vertical controls.

Project: Weymouth.mxd