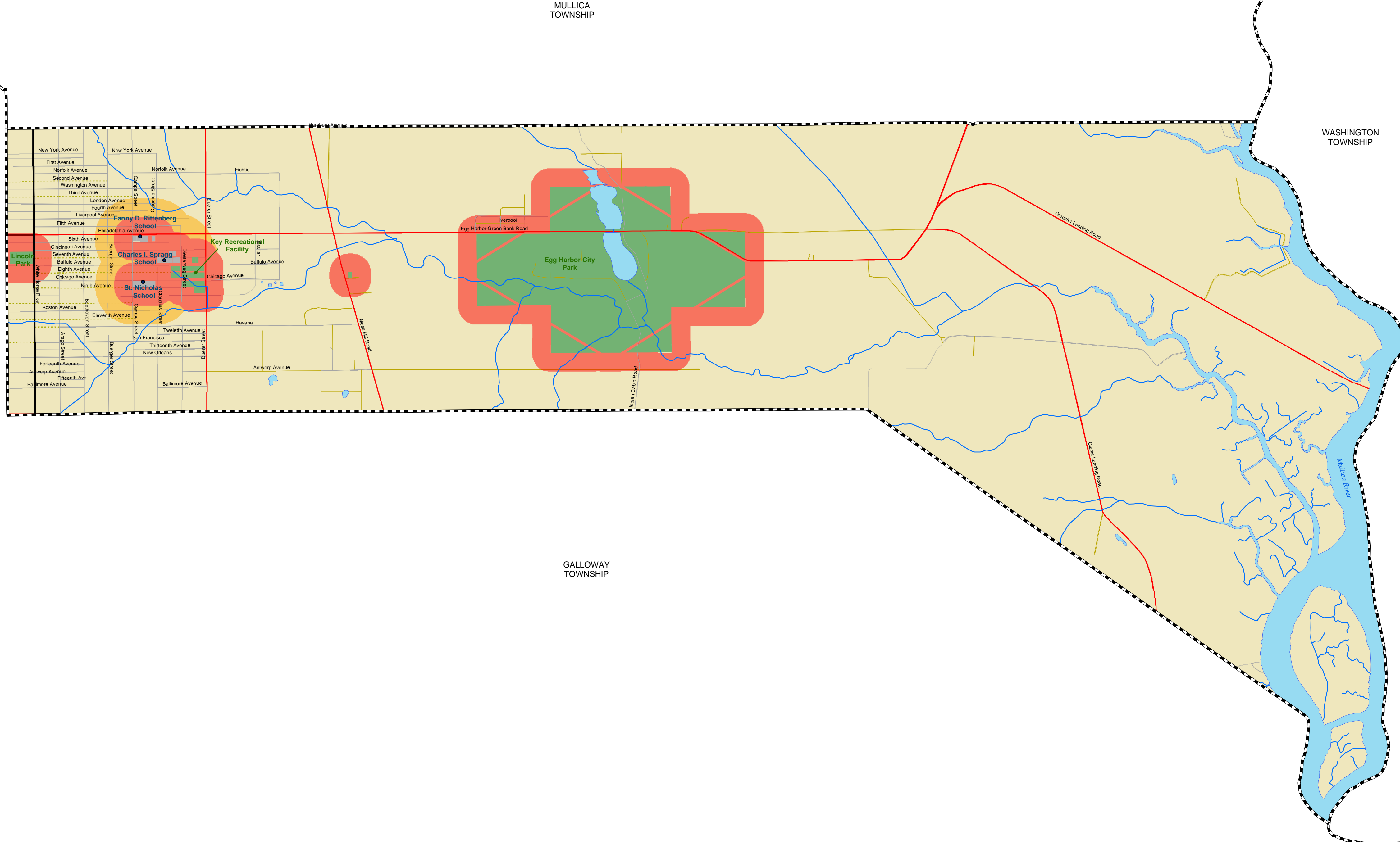


# Drug and Weapon Free Zones Egg Harbor City Atlantic County, NJ




### Legend

• Schools	<b>Roadways &amp; Line Features</b>
--- Municipal Boundaries	— GS Parkway
— Streams	— AC Expressway
Water	— State Highways
Public Lands	— County Routes
School Properties	— Municipal Streets
	— Other
<b>Drug/Gun Free Zones</b>	--- Alley
500 Feet	— Railroad
1000 Feet	--- Power Line
	— Airport


Map Prepared by the Atlantic County  
Department of Regional Planning & Development  
Office of Geographic Information Systems

Joe Maher - Department Head  
Barry Hackett - Director Office of GIS

JULY 2003



**Dennis Levinson, County Executive**  
Helen W. Walsh, County Administrator  
*Atlantic County Board of Freeholders*  
Joseph F. Silipena, Chairman  
John W. Ristey, Vice Chairman  
James Curcio  
Steven K. Johnson  
Rev. Lawton Nelson, Jr.  
Thomas Russo  
Frank Finnerty  
Sue Schilling



"This map is for demonstration purposes only and was not developed in accordance with National Map Accuracy Standards. Any use of this product with respect to accuracy and precision shall be the sole responsibility of the user. The map was developed, in part, using New Jersey Department of Environmental Protection Geographic Information System (GIS) digital data, in conjunction with the Atlantic County Office of Geographic Information Systems, but this secondary product has not been verified by NJDEP and is not state authorized.

The geodetic accuracy and precision of the GIS data contained in this map has not been developed nor verified by a professional licensed land surveyor and shall not be nor is intended to be used in matters requiring delineation and location of true ground horizontal and/or vertical controls."

Project: eggharborcity.mxd