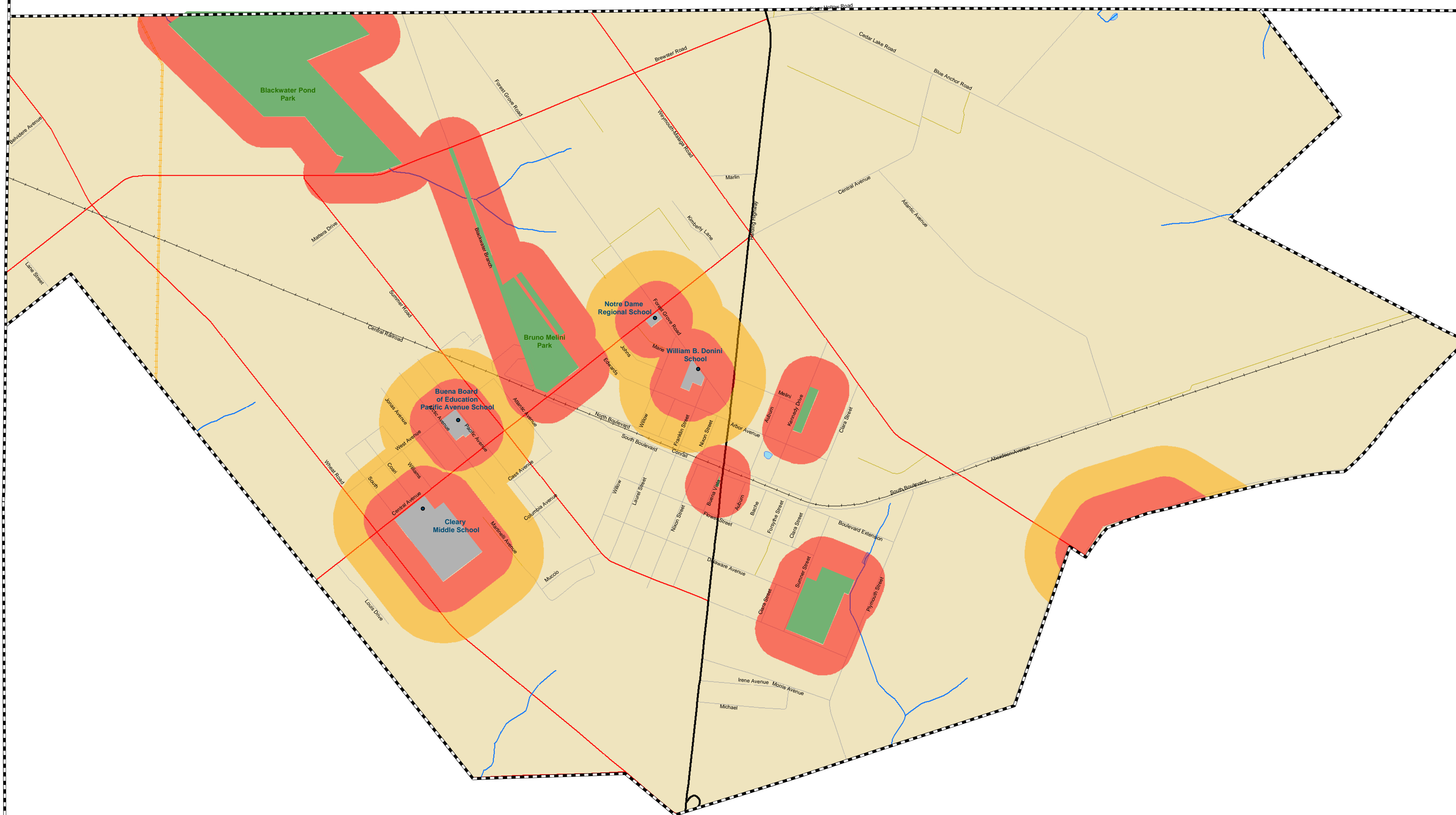


Drug and Weapon Free Zones Buena Borough Atlantic County, NJ

FRANKLIN TOWNSHIP

VINELAND



BUENA VISTA TOWNSHIP


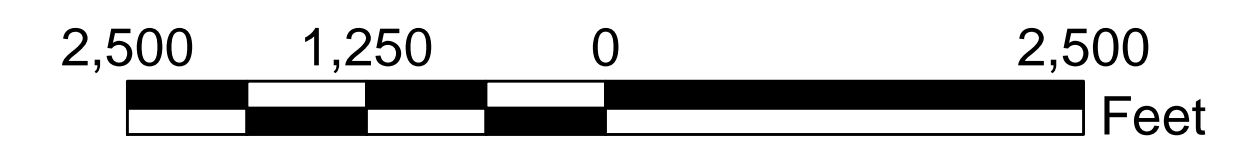
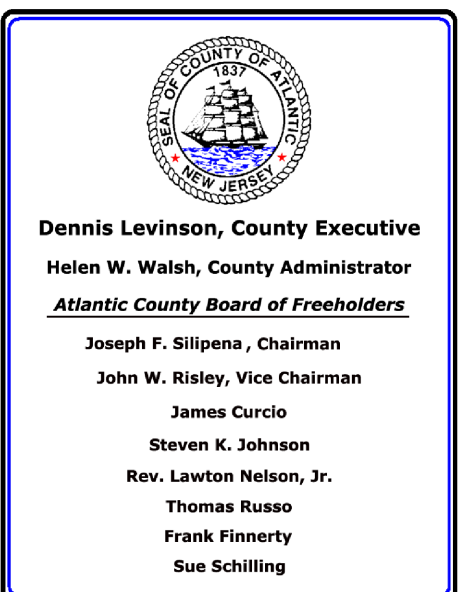
Legend

- Schools
 - Municipal Boundaries
 - Streams
 - Water
 - Public Lands
 - School Properties
 - Drug/Weapon Free Zones
 - 500 Feet
 - 1000 Feet
- Roadways and Line Features**
- GS Parkway
 - AC Expressway
 - State Highways
 - County Routes
 - Municipal Streets
 - Other
 - Alley
 - Railroad
 - Power Line
 - Airport

Map Prepared by the Atlantic County
Department of Regional Planning & Development
Office of Geographic Information Systems

Joe Maher - Department Head
Barry Hackett - Director Office of GIS

January 2004



* This map is for demonstration purposes only and was not developed in accordance with National Map Accuracy Standards. Any use of this product with respect to accuracy and precision shall be the sole responsibility of the user. The map was developed, in part, using New Jersey Department of Environmental Protection Geographic Information System (GIS) digital data, in conjunction with the Atlantic County Office of Geographic Information Systems, but this secondary product has not been verified by NJDEP and is not state authorized.

The geodetic accuracy and precision of the GIS data contained in this map has not been developed nor verified by a professional licensed land surveyor and shall not be nor is intended to be used in matters requiring delineation and location of true ground horizontal and/or vertical controls.*

Project: buenaboro.mxd