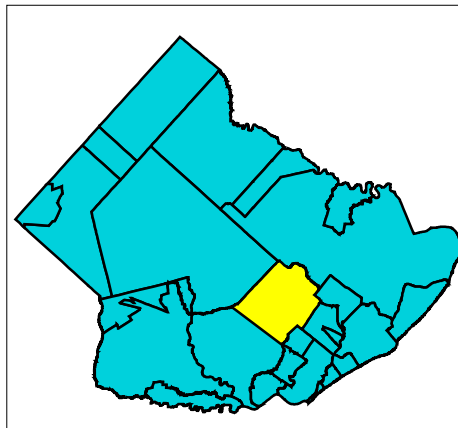
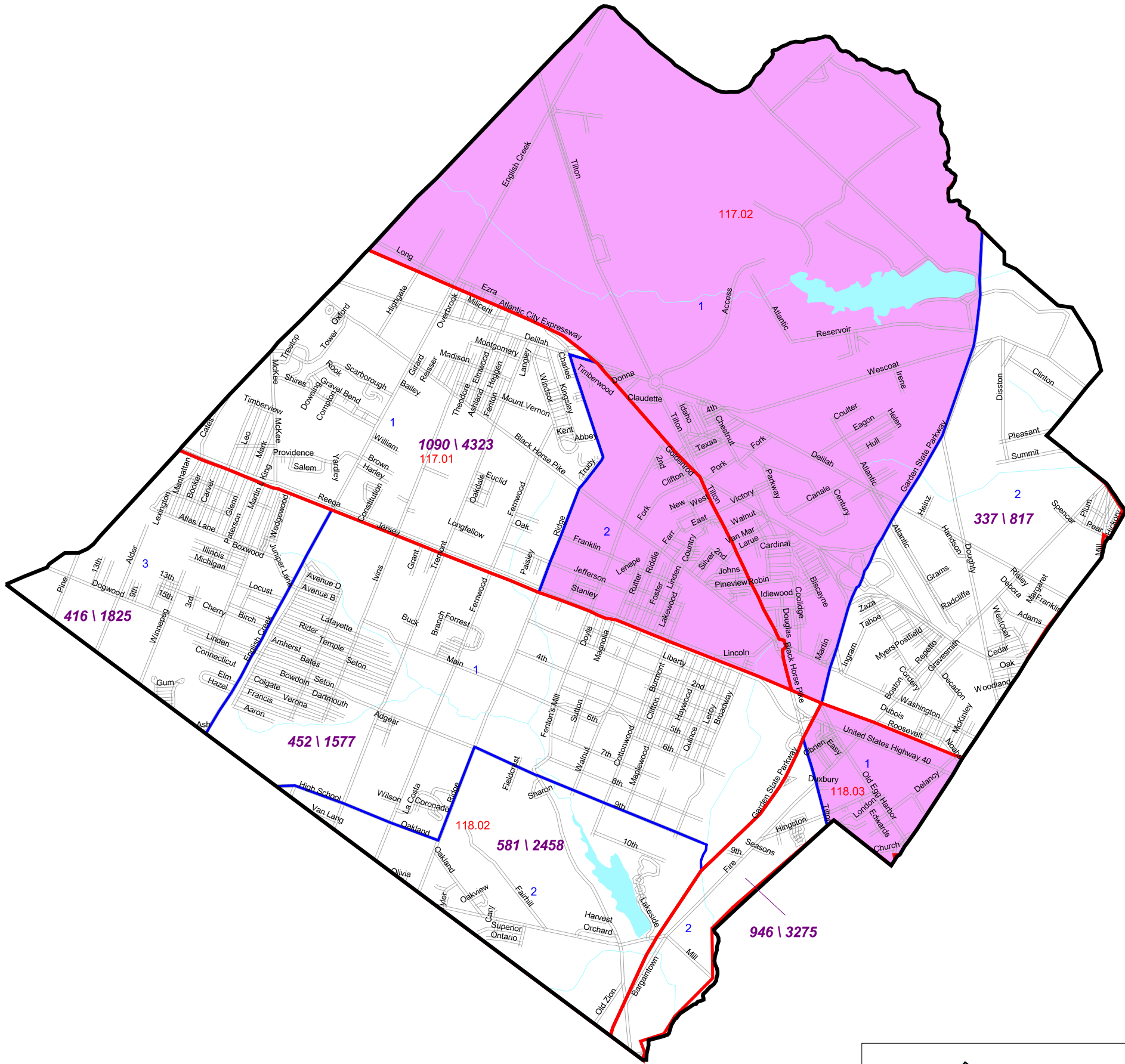


Egg Harbor Township (East) Census 2000 Tracts and Block Groups



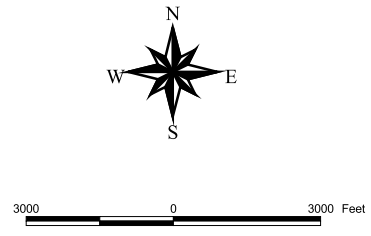
Map Prepared by the Atlantic County
Department of Regional Planning & Development
Office of Geographic Information Systems

Joseph Maher - Department Head
Barry Hackett - Director of GIS
APRIL 2003



Legend

	Municipality	Text
	Tracts	Tract Numbers
	Block Groups	Block Group Numbers
	Roads	Low Mod Population Number \
		Low Mod Universe Number
		Per Block Group
	Percentage > 45.1	
	45.1 - 120	
	Water Bodies	
	Streams	



'This map is for demonstration purposes only and was not developed in accordance with National Map Accuracy Standards. Any use of this product with respect to accuracy and precision shall be the sole responsibility of the user. The map was developed, in part, using New Jersey Department of Environmental Protection Geographic Information System (GIS) digital data, in conjunction with the Atlantic County Office of Geographic Information Systems, but this secondary product has not been verified by NJDEP and is not state authorized.'

The geodetic accuracy and precision of the GIS data contained in this map has not been developed nor verified by a professional licensed land surveyor and shall not be used in matters requiring delineation and location of true ground horizontal and/or vertical controls.'

Project: eht fin.apr