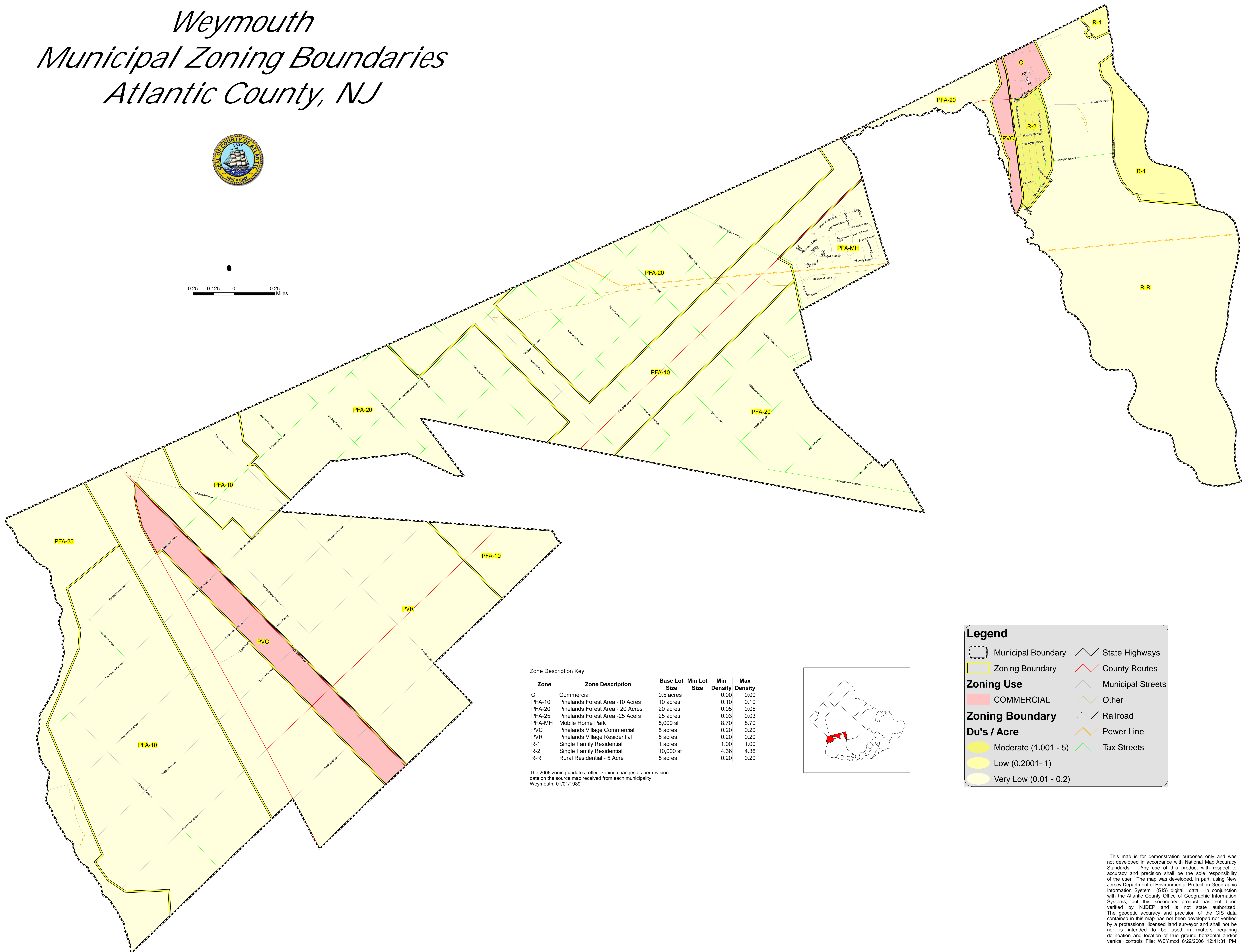
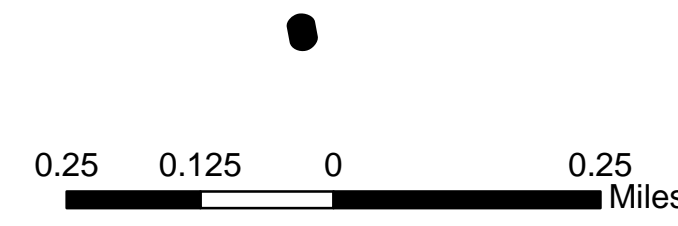


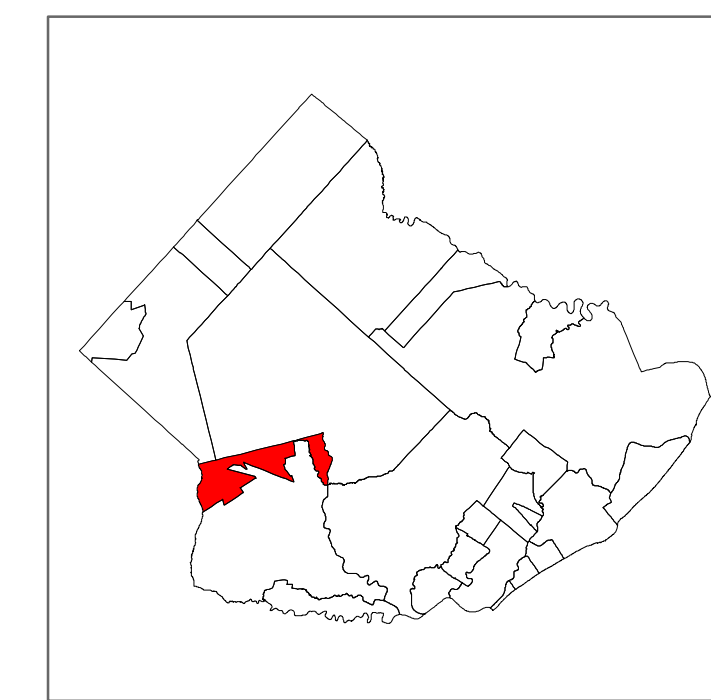
Weymouth Municipal Zoning Boundaries Atlantic County, NJ



Zone Description Key

Zone	Zone Description	Base Lot Size	Min Lot Size	Min Density	Max Density
C	Commercial	0.5 acres		0.00	0.00
PFA-10	Pinelands Forest Area - 10 Acres	10 acres		0.10	0.10
PFA-20	Pinelands Forest Area - 20 Acres	20 acres		0.05	0.05
PFA-25	Pinelands Forest Area - 25 Acres	25 acres		0.03	0.03
PFA-MH	Mobile Home Park	5,000 sf		8.70	8.70
PVC	Pinelands Village Commercial	5 acres		0.20	0.20
PVR	Pinelands Village Residential	5 acres		0.20	0.20
R-1	Single Family Residential	1 acres		1.00	1.00
R-2	Single Family Residential	10,000 sf		4.36	4.36
R-R	Rural Residential - 5 Acre	5 acres		0.20	0.20

The 2006 zoning updates reflect zoning changes as per revision date on the source map received from each municipality.
Weymouth: 01/01/1989



Legend

- Municipal Boundary
- Zoning Boundary
- COMMERCIAL
- Moderate (1.001 - 5)
- Low (0.2001 - 1)
- Very Low (0.01 - 0.2)
- State Highways
- County Routes
- Municipal Streets
- Other
- Railroad
- Power Line
- Tax Streets

This map is for demonstration purposes only and was not developed in accordance with National Map Accuracy Standards. Any use of this product with respect to accuracy and precision shall be the sole responsibility of the user. The map was developed, in part, using New Jersey Department of Environmental Protection Geographic Information System (GIS) digital data, in conjunction with the Atlantic County Office of Geographic Information Systems, but this secondary product has not been verified by NJDEP and is not state authorized. The geodetic accuracy and precision of the GIS data contained in this map has not been developed nor verified by a professional licensed land surveyor and shall not be nor is intended to be used in matters requiring delineation and location of true ground horizontal and/or vertical controls File: WEY.mxd 6/29/2006 12:41:31 PM